

Oslo 2008 ESUA Workshop



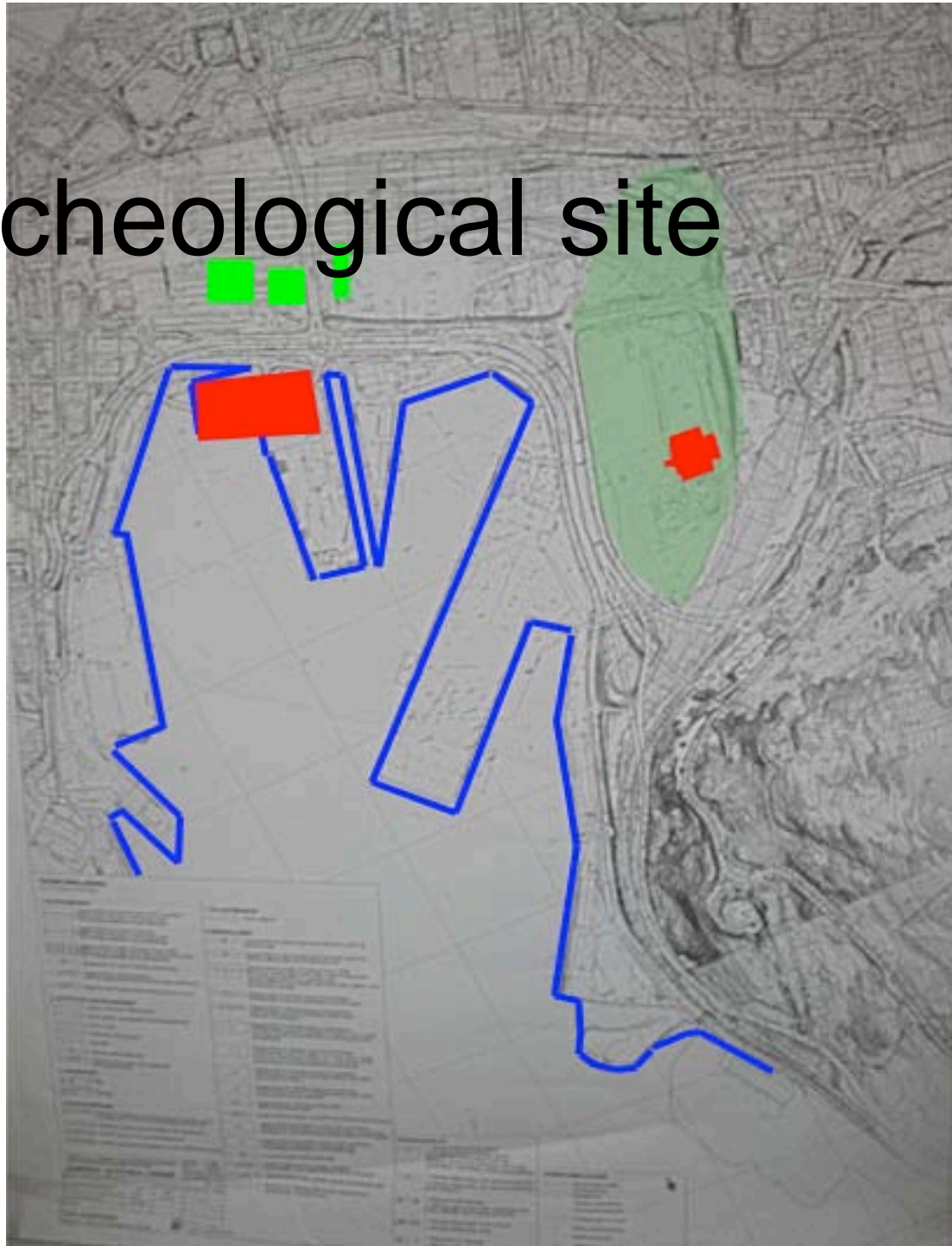
Waterline



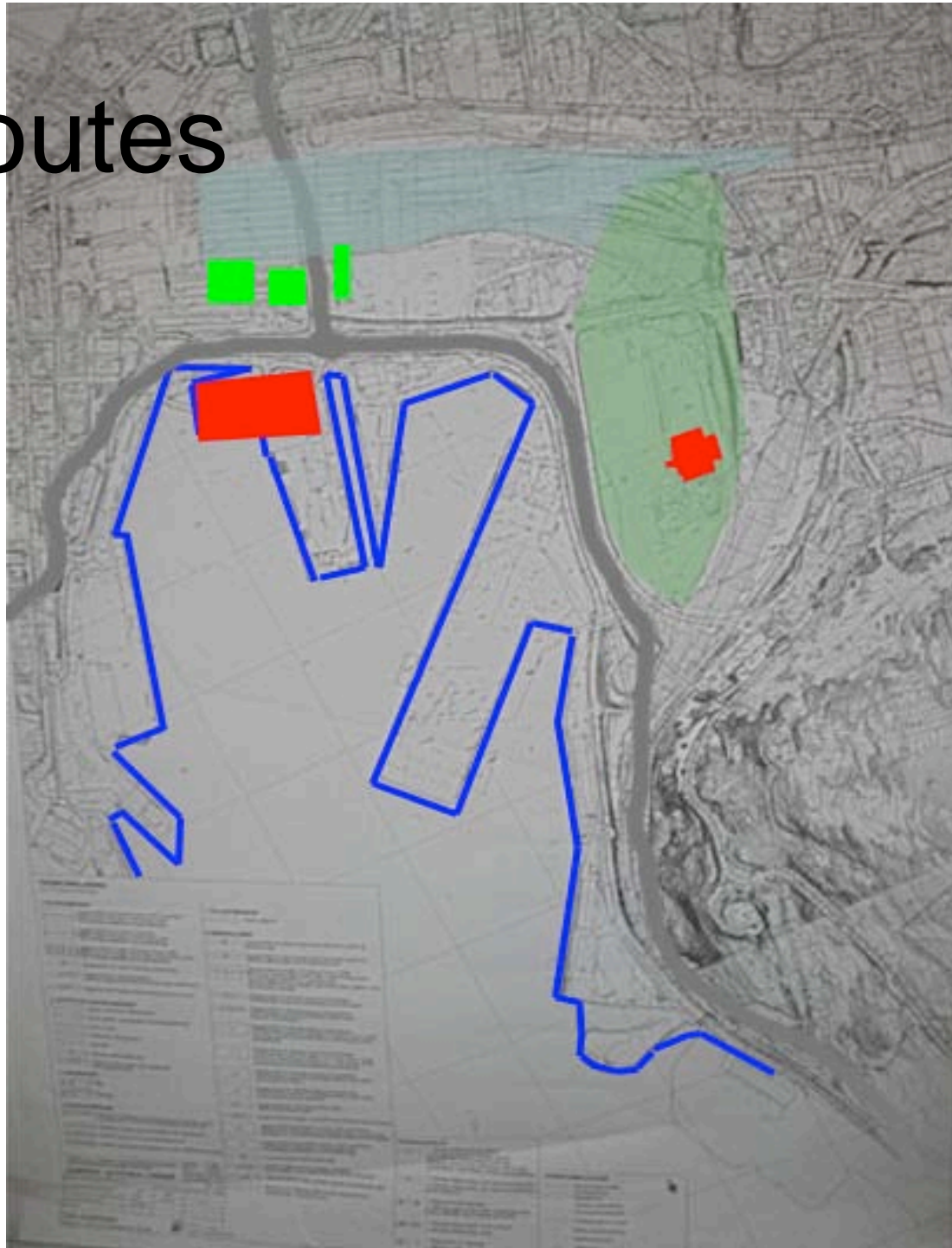
Important existing buildings

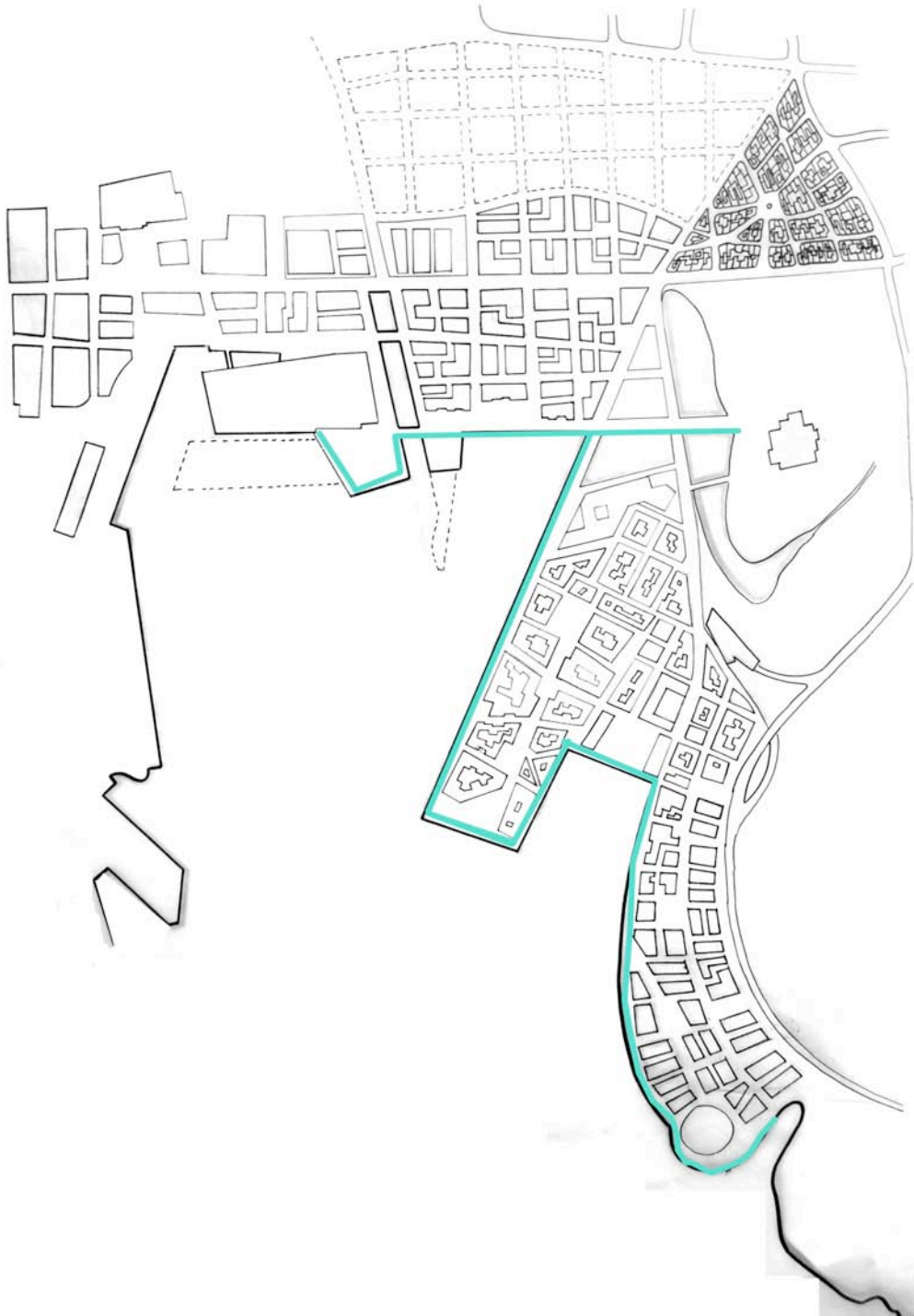


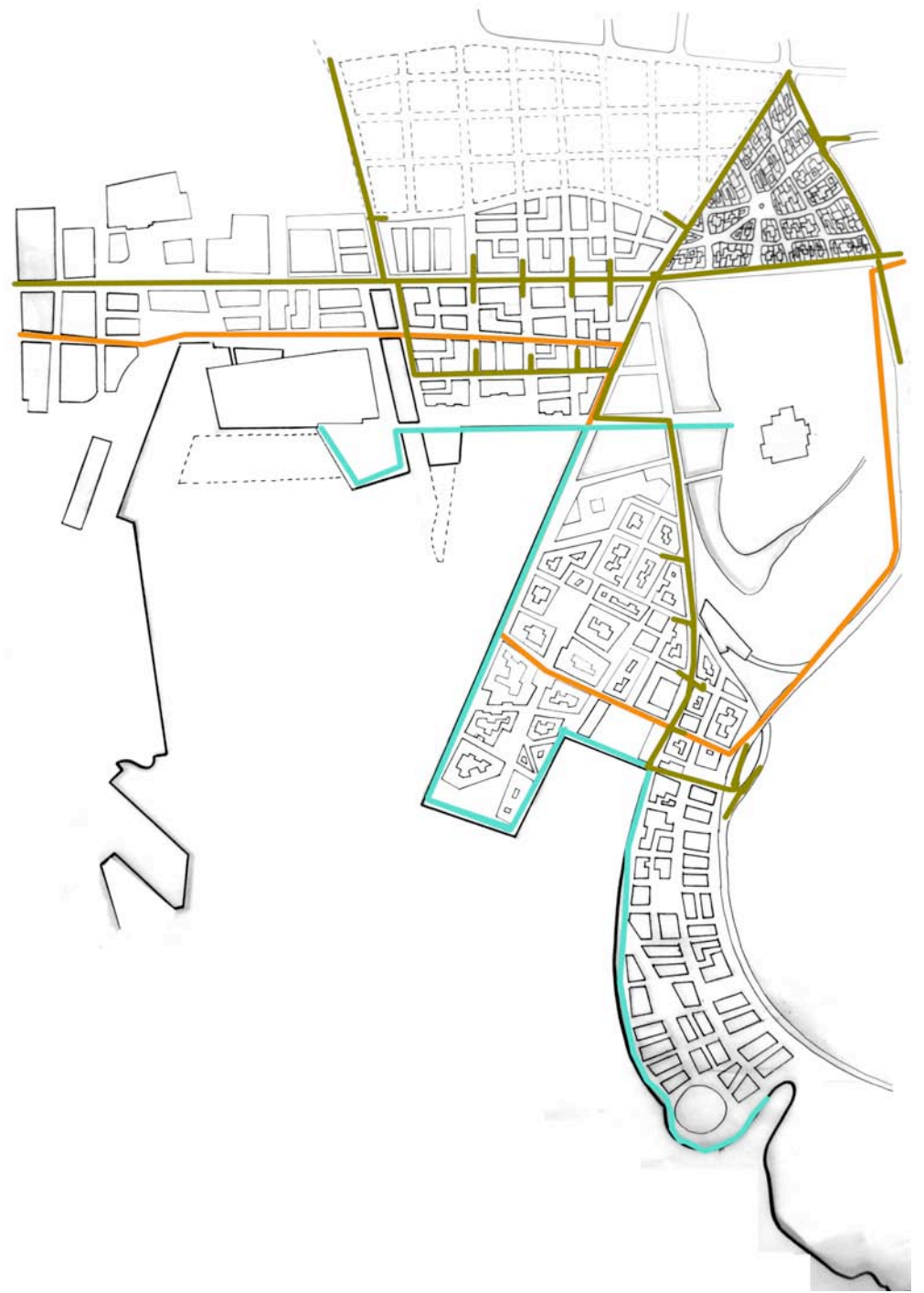
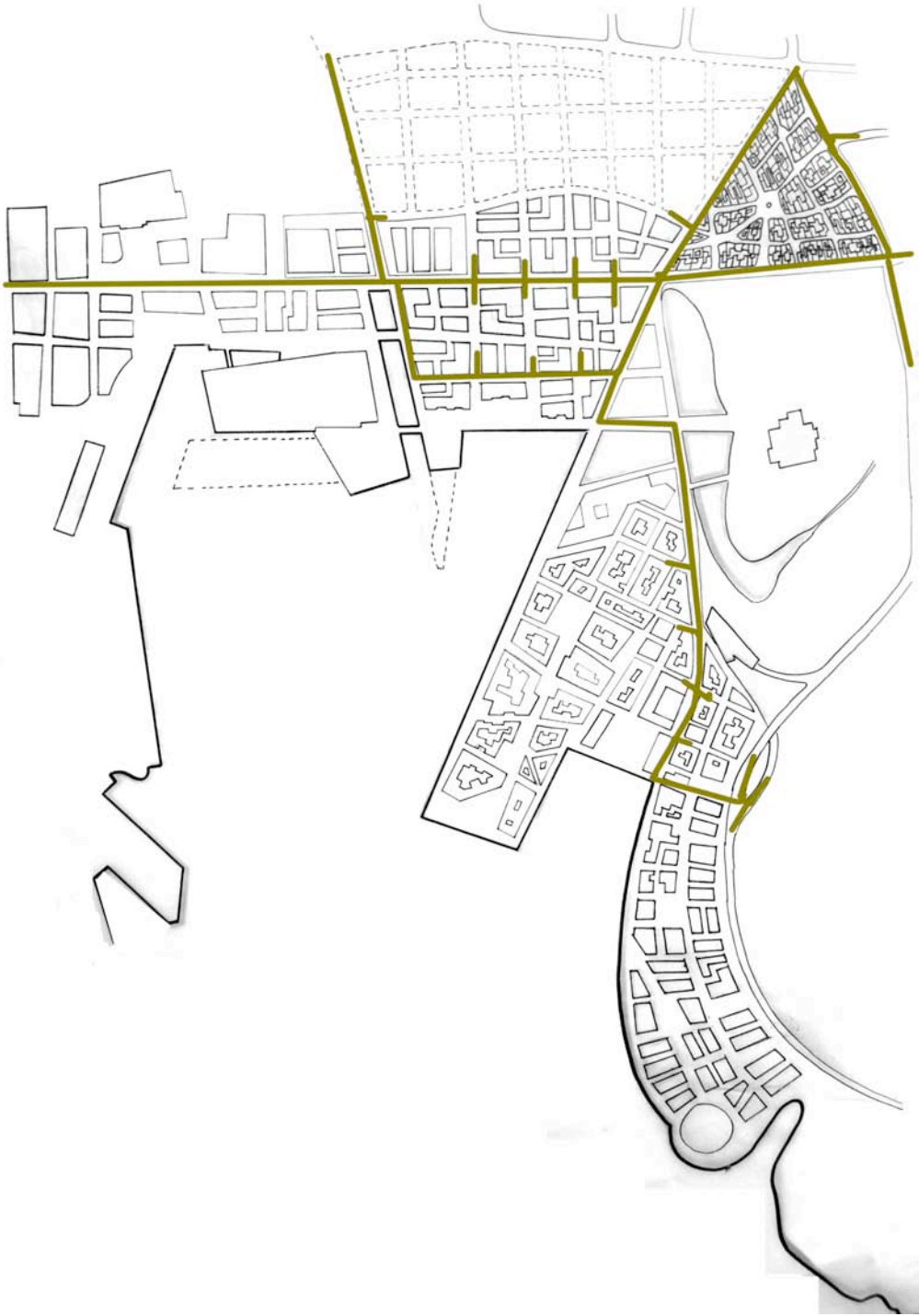
Archeological site

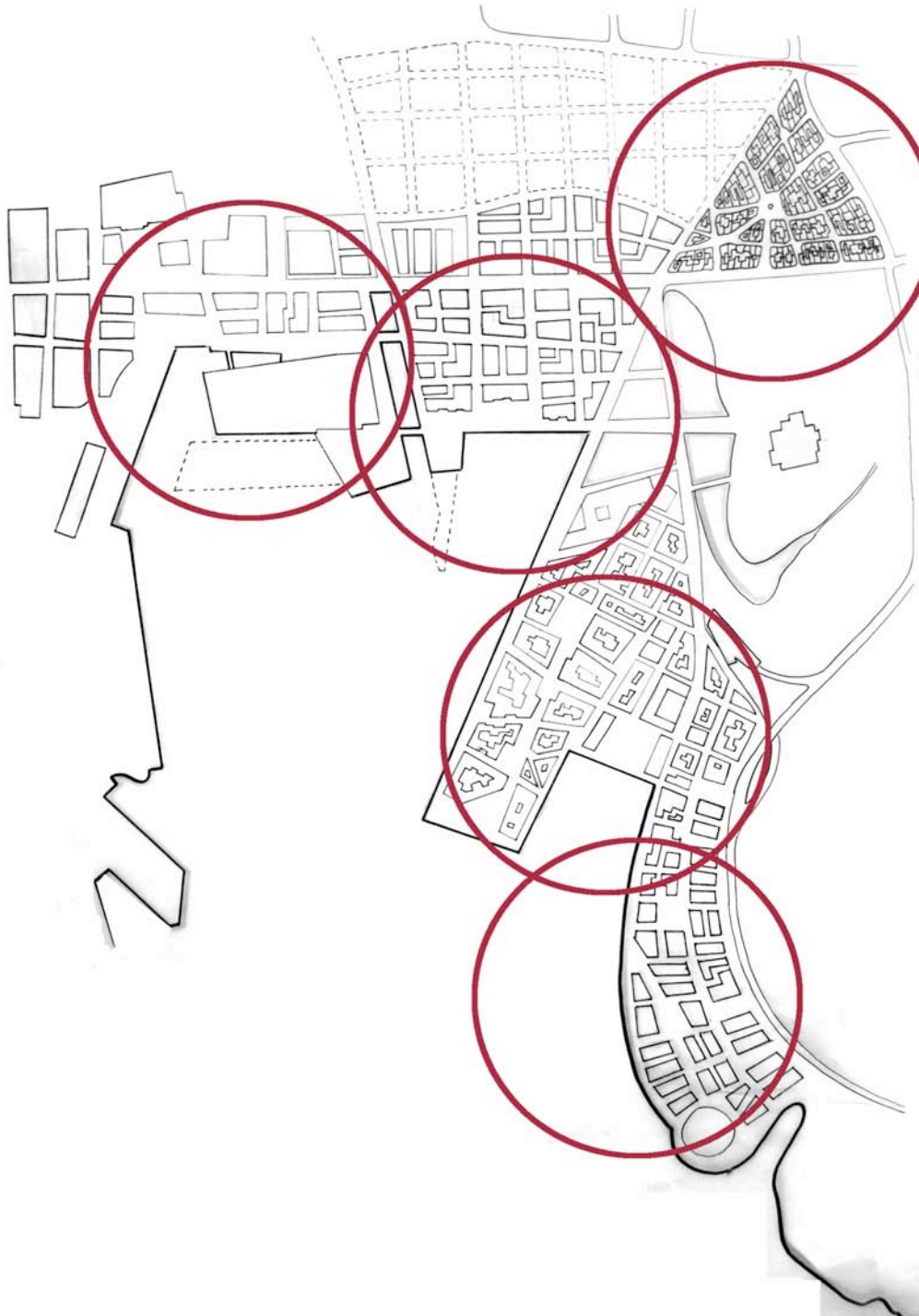


Major routes











SWOT analysis

based on the following factors :

- urban
- architectural
- economical
- social
- ecological
- political
- geografical





Improved relation
with the waterfront



Relation between existing and
future landmarks

